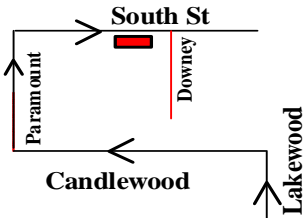
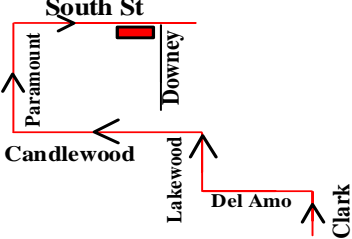


**110 Series**

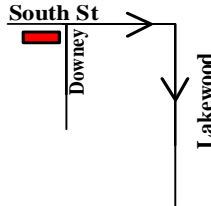
**Lakewood Mall Rts:  
111 Out**



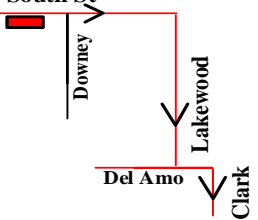
**112 Out**



**111 In**



**112 In**

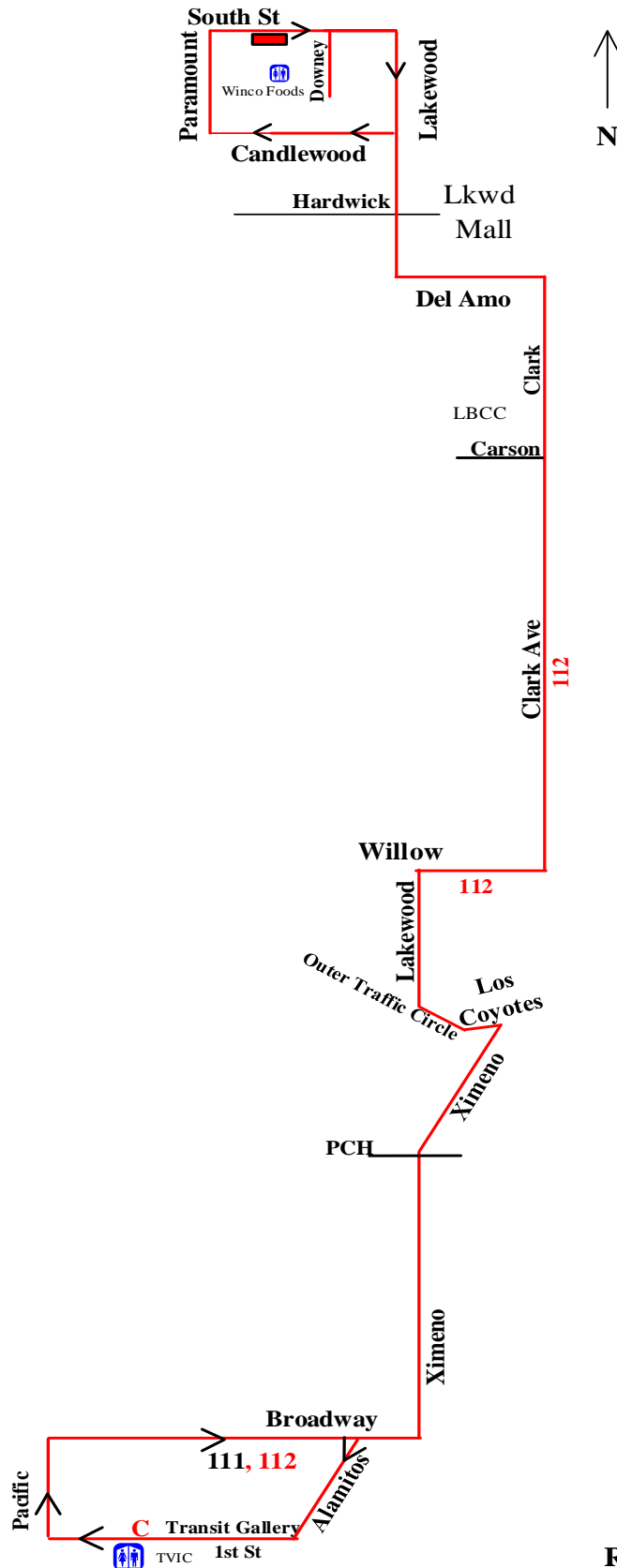


-  Recovery Location
-  Comfort Zone

**Headsign Change Location:**

1<sup>st</sup> St @ Linden Ave  
South St, nearside Downey

Not to Scale



**Route 112**

## Turn Sheet for Route 112

<b>Inbound</b>	<b>Outbound</b>
<p>From recovery location.            (Eastbound South Street West of            Downey Ave.)            Right Turn Lakewood Blvd.            Left Turn Del Amo Blvd.            Right Turn Clark Ave            Right Turn Willow Street            Left Turn Lakewood Blvd            Left Turn Outer Circle            Left Turn Los Coyotes Diag.            Right Turn Ximeno Ave.            Right Turn Broadway            Left Turn Alamitos Ave.            Right Turn 1<sup>st</sup> Street</p> <p><b>(Headsign Change Location 1<sup>st</sup> at Linden)</b></p> <p>Enter Transit Gallery Shelter "C"</p>	<p>From Transit Gallery Shelter "C"            (Westbound on 1<sup>st</sup> Street)            Right Turn Pacific Ave.            Right Turn Broadway            Left Turn Ximeno Ave.            Left Turn Los Coyotes Diag.            Right Turn Outer Circle            Right Turn Lakewood Blvd.            Right Turn Willow Street            Left Turn Clark Ave.            Left Turn Del Amo Blvd.            Right Turn Lakewood Blvd.            Left Turn Candlewood Street            Right Turn Paramount Blvd.            Right Turn South Street</p> <p>Pull into recovery location.            Eastbound South Street west of            Downey Ave.</p> <p><b>(Headsign Change Location)</b></p>

**Note: Turn Sheets Do Not Over Rule Running Board Sheets. Operators Have An Individual Responsibility To Read And Understand Each Running Board Sheet And Follow Any Instruction Accordingly... (Reviewed 6-11-18)**